

# The Bakersville Mall



Located In The Bakersville Mall  
**860-921-0300**  
 1165 Litchfield (Route 202) Turnpike  
 New Hartford, CT 06057

**Putting  
 New Hartford  
 On The Map!**



**860.482.7744**  
 Directly On 202, Just East Of Torrington Home Depot

Cindi Bierce

## The Cutting Corner

salon~(860)489-8894  
 cell~(860)806-2939  
 1165 Litchfield Tpk~ Bakersville CT 06057



Academic Excellence - Play based PreK 3-4 program with flexible schedule - Smart Boards in every Classroom - STREAM Lab - Chrombooks for all students GR3-8 - Lego Robotics Team - Community Outreach - Sports - Drama Club - Before and After School Program - Educating in the Catholic Tradition for over 150 Years - Financial Aide available for qualifying families

www.stanthony-school-winsted.org  
 55 Oak St Winsted CT 06098  
 (860)379-7521

# MAIL-A-MAP® STREET MAP OF NEW HARTFORD & BARKHAMSTED



**"KNOW WHERE YOU'RE GOING!"**



Located In The Bakersville Mall  
**860-921-0300**  
 1165 Litchfield Turnpike, Route 202  
 New Hartford, CT 06057

### GLASS BLOWING WORKSHOPS

MAKE A PAPERWEIGHT OR GLASS FLOWER IN A 15-MINUTE WORKSHOP. AGES 7 YEARS & UP. NO EXPERIENCE NECESSARY.

A rare opportunity to create glass art at the furnace.

860.738.9464 • www.petergreenwood.com  
 Inside the historic stone church in Riverton, CT

## RUSS'S SEPTIC SERVICE

CALL 860-379-7488  
 www.russseptic.com

"Don't Fuss Call Russ!"

Cleaning • Repairs • Inspections

**24-HOUR EMERGENCY SERVICE**

### Riverton General Store

2 Main Street  
 P.O. 48  
 Riverton, CT 06065

(860) 379-0811  
 Outdoor/Indoor Seating  
 Open Daily  
 at 6:00 am

### For All Your Printing Needs

Color Offset Printing • Graphic Design • Mailing Service

**Goulet Printery**  
 860-379-0793  
 115 New Hartford Rd.  
 Barkhamsted, CT 06063  
 fax 860-379-9714  
 www.gouletprinting.com  
 sales@gouletprinting.com

### Pleasant Valley General Store

111 River Road • Barkhamsted, CT 06063 • 860-909-1133

### Edward E. Jones & Sons, Inc.

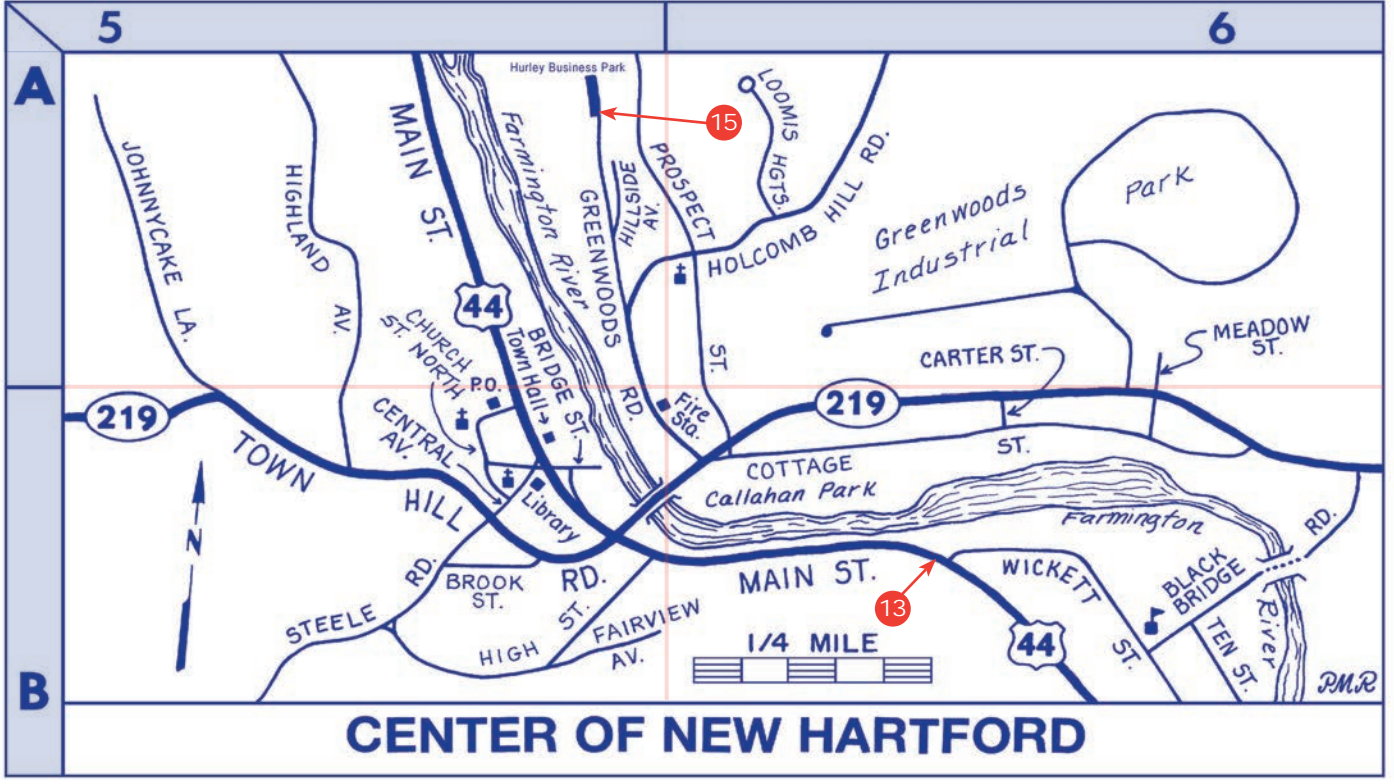
WELDING SUPPLIES & EQUIPMENT  
 SALES, SERVICE & REPAIR • STEEL & ALUMINUM  
 INDUSTRIAL GASES  
**(860) 379-2389**  
 ROUTE 181, PLEASANT VALLEY, CT 06063

**TO:**

**Support our  
 advertisers by clicking  
 on their ads!**

### Pleasant Valley Hair Family Hair Care

111 River Road • Pleasant Valley, CT 06063 • 860-459-2469



It's a connected world.  
 Do your share.

For 33 ways to help the environment, write Earth Share, 3400 International Drive, NW, Suite 2K (AD4), Washington, DC 20008.

### NWI Northwest Insurance Services LLC

P.O. Box 569  
 455 Main Street  
 New Hartford, CT 06057

860-613-6300

### NEW HARTFORD FACTS & FIGURES

**Location:** In northwest Connecticut on the watershed of the upper Farmington River.

**Area:** 38.3 square miles. **Population:** 6,718 (est. 2017).

**Government:** Selectmen, Town Meeting, Board of Finance, Town Hall (B5).

**Town Website:** www.town.new-hartford.ct.us.

**Public Safety:** Resident State Troopers, Constable; Volunteer Fire Department—four fire stations (B4, B6, E3, B6).

**Health Services:** Foothills Visiting Nurse and Home Care, Inc. (379-8561).

**Schools:** Three elementary (B6, D3, E4); Jr. High and High School (Northwestern Regional – Regional School District No. 7 – Barkhamsted).

**Libraries:** Licia and Mason Beeckley Community Library Inc. (B5), Bakersville (D3).

**Places of Worship:** Congregational (B5); Episcopal (B6); Bible (D4); Baptist (E2); Lutheran (A6); Methodist (D3); Roman Catholic (B5); Buddhist Temple (D2).

**Principal Commerce:** Agriculture, light manufacturing, recreation and antique shops.

**Greenwoods Industrial Park (A6).**

**Hurley Business Park (A5).**

**Recreation:**

- Adult Libations:** Wineries (C4, E2), Brewery (B6)
- Brodie Park (A3)** swimming, boating, tennis, hiking, fishing, picnic area, playground, cross-country skiing, skate boarding, basketball.
- Brown's Corner Recreation Area (E5)** baseball field, picnic area, playground, soccer, basketball, football.
- Callahan Park (B6)** tennis, playground, picnic area, fishing, basketball.
- The Farmington River** is a Federal Wild & Scenic River and offers trophy trout fishing, including a Trout Management area with a year-round season, plus tubing, kayaking and canoeing. Public access road (C6).
- Nepaug State Forest (1,198 acres)** is traversed from north to south by the Tunxis Trail (A7-F5), one of the blue blazed hiking trails maintained by the Connecticut Forest & Parks Association.
- West Hill Pond (A3-B3)** Trophy trout lake, 261 acres of summer fun.
- Ski Area (A7).**

**Early History:** Established by Hartford settlers in 1733, New Hartford spans the Nepaug and Farmington Rivers. The abundance of water power led to the development of a healthy manufacturing community supported by rail transportation and commercial enterprises. Colonies of artists, writers and musicians called New Hartford home in the late nineteenth century, attracted by the countryside and proximity to metropolitan centers. Today, these strands of industry, agriculture and art remain present as New Hartford strives to be "A Town for All Seasons".

**Post Offices:** New Hartford (B5) 06057. Pine Meadow (B6) 06061.

### BARKHAMSTED STREET INDEX

State Forest Roads are indicated by the letters "(SF)" following the name, both on the map and in the index. These roads are closed at night.

Aquatic Rd E2	Barnes Lot Rd (SF) A4-B4	Birch Rd E1	Birchwood Dr C8	Briarwood Rd C5	Bridle Dr C2	Bsullak Rd E2	Carriage La D3	Case Rd C7	Cedar La E1	Center Hill Rd A4-D4	Chiswick La C8	Day Rd C4-C5	Deer Run A7-B7	Dew Rd D3	Diane Dr E6	Dilliston Rd E1	Dillon Beach Rd E1	Doyle Rd E6	E River Rd A3-D4	E West Hill Rd D2-E2	East Hartland Rd A7-C7	Eddy Rd E2-E3	Fancher Rd D3	Fenn Dr D3	Forge Hill Dr D4	Fuller Rd D4	Gavitt Rd B8-C7	Goose Green Rd D4-E4	Goose Green Beach Rd D4-E5	Greenwoods Rd (SF) A3-C3	Hampsted Rd B8	Harness Dr C2	Hawes Rd (SF) A3-B3	Hayes Rd A7-A8	Hearthstone Dr E3	Heather Hill D3-E3	Heritage Way E3	Herrance Rd E3	Hilcrest Dr D7	Hill Farm Way D2-E2	Horse Shoe Cir C2	Kelsey Ct B8	Kings Rd (SF) B4-C3	Kiwanis Rd (SF) A3	Knob Hill Rd D3	Laurel La C7	Laurel Passway E1	Lavander Rd D6	Lavrier Ter D3	LeGeyt Rd A8-B7	Legion Rd (SF) B3-C3	Main St A3	Meeting House Rd C1-C2	Miner La E4	Morgan Brook Rd E3	Mountain Rd A3	New Hartford Rd D1-E4	North Canton Rd C7-D7	Oak Lawn Dr E2	Old Coach Rd A2-B2	Old County Rd E3	Old Farms Rd D2	Old Greenwoods Tpk E3	Old New Hartford Rd D1-D2	Old North Rd B1-D2	Old Town Hall Rd C5	Old Washington Hill Rd C7	Pack Grove Rd (SF) B4	Park Rd A3-D4	Partridge La C7	Perkins Dr E1	Pinecrest Rd E1	Pine Mountain Cir A7	Pine Mountain Rd (SF) A6-A7	Pinewoods Dr E4	Pleasant Valley Rd D4	Ram's Gate La B2	Ratlum Rd D6-E6	Ratlum Mountain Rd E5	Raymond Dr D3	Reservoir Rd D5-E5	Ripley Hill Rd D3	River Rd D4-E3	Robertsville Rd A2	Robin Dr E6	Route Conn 8 A1-C1	Route Conn 20 A2-B1	Route Conn 179 A7-D7	Route Conn 181 A4-E3	Route Conn 219 B8-E5	Route Conn 218 D3-D5	Route U.S. 44 D1-E4	Rue Audrae E2	Rue Nicole E2	Rust Rd E3	Saville Dam Rd D4-D5	School St A3	Seagull Dr C7	Shannon Dr C7	Slade Rd B4	South Rd C7-C8	Stirrup La C2	Swanson Rd C1	Taylor Rd A2	Wallens Hill Rd #1 B2-C1	Warner Rd E6	Warner Rd (SF) B3	W River Rd A2-D4	West Hill Rd D1-E1	Westhill Rd E2	West Side Dr E1	Woodland Acres D6	Woodridge Dr B7
---------------	--------------------------	-------------	-----------------	-----------------	--------------	---------------	----------------	------------	-------------	----------------------	----------------	--------------	----------------	-----------	-------------	-----------------	--------------------	-------------	------------------	----------------------	------------------------	---------------	---------------	------------	------------------	--------------	-----------------	----------------------	----------------------------	--------------------------	----------------	---------------	---------------------	----------------	-------------------	--------------------	-----------------	----------------	----------------	---------------------	-------------------	--------------	---------------------	--------------------	-----------------	--------------	-------------------	----------------	----------------	-----------------	----------------------	------------	------------------------	-------------	--------------------	----------------	-----------------------	-----------------------	----------------	--------------------	------------------	-----------------	-----------------------	---------------------------	--------------------	---------------------	---------------------------	-----------------------	---------------	-----------------	---------------	-----------------	----------------------	-----------------------------	-----------------	-----------------------	------------------	-----------------	-----------------------	---------------	--------------------	-------------------	----------------	--------------------	-------------	--------------------	---------------------	----------------------	----------------------	----------------------	----------------------	---------------------	---------------	---------------	------------	----------------------	--------------	---------------	---------------	-------------	----------------	---------------	---------------	--------------	--------------------------	--------------	-------------------	------------------	--------------------	----------------	-----------------	-------------------	-----------------

### BARKHAMSTED FACTS & FIGURES

**Location:** In northwest Connecticut in the watershed of the upper Farmington River.

**Area:** 39.0 square miles. **Population:** 3,799 (est. 2020).

**Government:** Selectmen, Town Meeting, Board of Finance.

**Public Safety:** Resident State Trooper, State Police; three volunteer fire companies: Barkhamsted East (C7), Pleasant Valley (D4), Riverton (A2); Volunteer Ambulance Service.

**Health Services:** Foothills Visiting Nurse and Home Care, Inc. (379-8561).

**Schools:** Barkhamsted Elementary (D3), Northwestern Regional High School, Regional School District No. 7 (D1).

**Places of Worship:** Congregational (A2, C5); Methodist (C7, D4), Lutheran (E3).

**Community:** Town Hall (D4); Town Garage (E3); Landfill (E3); Fairgrounds, Riverton (A2); Senior Center (C3).

**Historical:** The Old Schoolhouse (C5); Chaugham Lookout (B3); Indian Council Cave (B6); Squires Tavern (C3).

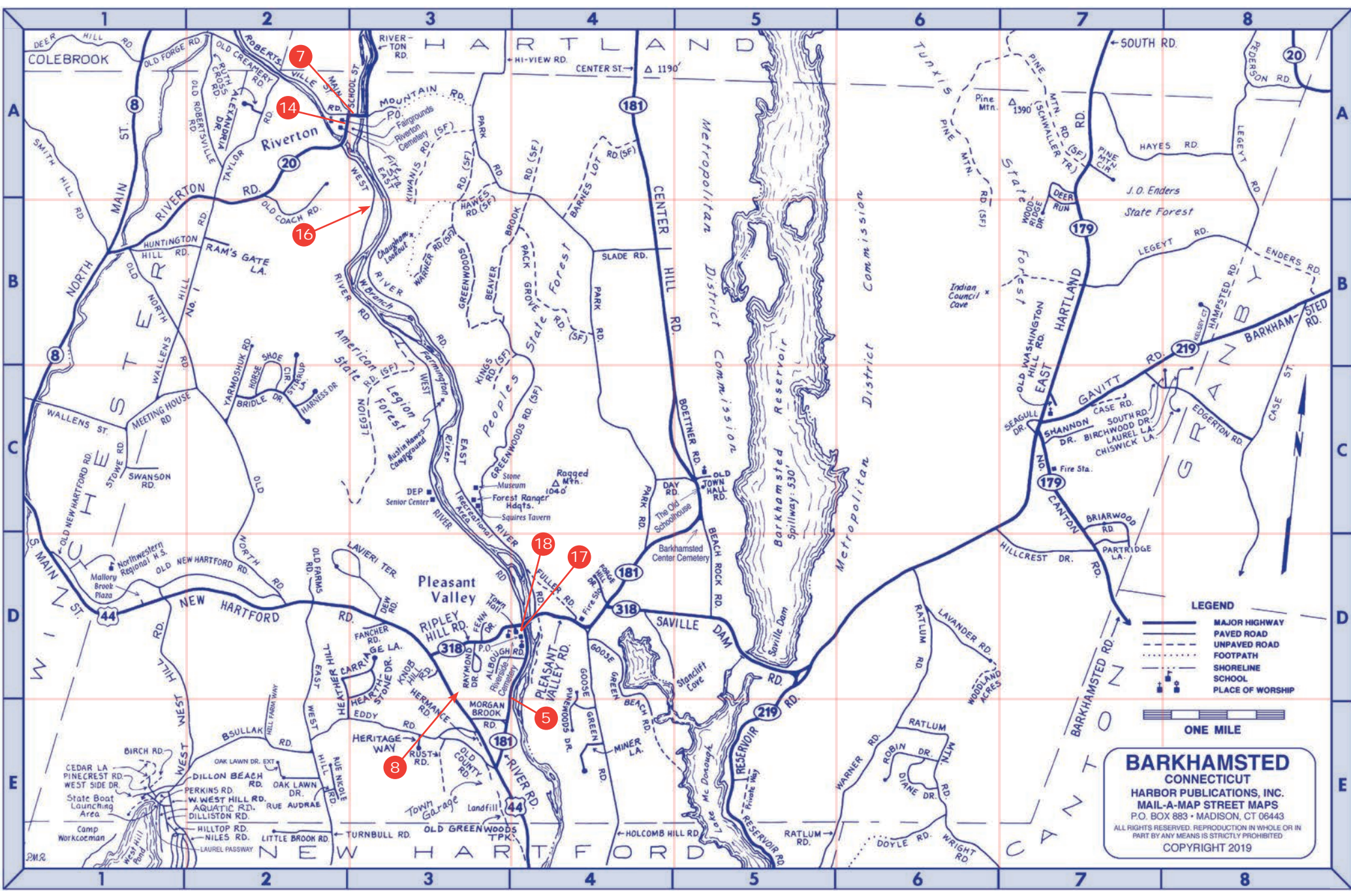
**Principal Industries:** Manufacture of chairs and other specialties, precision machining.

**Recreation:**

- Stancilf Cove Recreation Area (D4)** swimming for residents of Barkhamsted and New Hartford & general public by seasonal permit.
- State Boat Launching Area (E1)** on West Hill Pond.
- American Legion State Forest (782 acres)** and **Peoples State Forest (2,954 acres)** lie on opposite sides of the West Branch of the Farmington River. They provide opportunities for picnicking, camping, canoeing and fishing. Some trails are used for cross-country skiing.
- Tunxis State Forest (8,141 acres)** lies in both Barkhamsted and Hartland. The Tunxis Trail, one of the blue-blazed trails maintained by the Connecticut Forest & Parks Association runs the length of the forest. The Forest Service road to Pine Mountain (A7) is used in winter for cross-country skiing.
- Lake McDonough (E5)** owned and operated by the Water Bureau of the Metropolitan District for stream control, provides opportunity for fishing, boating, picnicking and swimming.

**History:** This area was part of the land Windsor acquired for settlement, which began in 1746. The town, incorporated in 1779, was named for Barkhamsted in the English County of Hertford. Lambert Hitchcock started to make chair parts in 1818. The village around the factory was called Hitchcockville. In 1866 the name was changed to Riverton.

**Post Offices:** Pleasant Valley (D4) 06063, Riverton (A2) 06065.





Caring for the residents of Northwest Connecticut Since 1922

- Home Care • Palliative Care • Hospice • Therapy (860) 379-8561 www.foothillsvna.org



Handcrafted Chocolates Fudge, Confections

141 Main Street Marandino's Plaza New Hartford, CT 860-238-7505



Debbie Videtto Broker Associate New England Properties 199 Migeon Avenue, Torrington, CT 06790 860-485-5950 Cell 860-489-1772 ext. 122 Office 888-296-9744 E-Fax debbievidetto@bhhsNE.com DebVidetto.com



CANTON AUTO SUPPLY, INC.

220 Albany Turnpike • P.O. Box 564 • Canton, CT 06019

860-693-0777

www.cantonautosupply.com Mon-Fri 7:30-6:00 Sat 8:00-5:00

Over 500,000 Promotional Products to Meet Your Every Business or Personal Need.

HARBOR PROMOTIONS 1 Orchard Park Road, Unit 8 P.O. Box 883 • Madison, Connecticut 06443 phone (203) 245-8009 • fax (203) 245-7645 www.harborpromotions.com

BUSINESS DIRECTORY

- Auto Supply Canton Auto Supply—220 Albany Ave., Canton 860-693-0777
Bed & Breakfast Chapin Park Bed & Breakfast—45 Church St., Pine Meadow 860-379-1075
Chocolatier Six Spoons Chocolatier—141 Main St., New Hartford 860-238-7505
Education St. Anthony School—55 Oak St., Winsted 860-379-7512
General Store Pleasant Valley General Store & Deli—111 River Rd., Barkhamsted 860-909-1133
Riverton General Store—2 Main St., Riverton 860-379-0811
Glass Studio & Gallery Greenwood Glass Studio and Gallery—3 Robertsville Rd., Riverton 860-738-9464
Hair Salon The Cutting Corner—1165 Litchfield Tpk., New Hartford 860-489-8894
Pleasant Valley Hair—111 River Rd., Barkhamsted 860-459-2469
Ice Birch Lane Ice Co.—107 Main St., New Hartford 860-693-4022
Insurance North West Insurance Services—455 Main St. New Hartford 860-613-6300
Place of Worship St. Joseph Church—55 Oak St., Winsted 860-379-7521
Printing Goulet Printery—115 New Hartford Rd., Barkhamsted 860-379-0793
Quilt & Fiber Shop Quilted Ewe—37 Greenwood Rd., New Hartford 860-379-3260
Realtor Berkshire Hathaway - Debbie Videtto—186 Westside Rd., Torrington 860-485-5950
Restaurant Bakersville Pizza Company—1165 Litchfield Tpk., New Hartford 860-921-0300
Michel Angelo's Pizzeria—256 Main St., New Hartford 860-738-8585
Radwick's Coffee & Sandwich—1165 Litchfield Tpk., New Hartford 860-482-7744
Self Storage New Hartford Self Storage—283 Main St., New Hartford 860-238-4080
Septic Service Russ's Septic Service—Riverton 860-379-7488
Skiing Ski Sundown—126 Ratlum Rd., New Hartford 860-379-7669
Visiting Nurse Foothills VNA—32 Union St., Winsted 860-379-8561
Welding Sales and Service Edward E. Jones & Sons, Inc.—57 River Rd., Pleasant Valley 860-379-2389

Winter Made Better!



Open 7 Days & 7 Nights!

124 Ratlum Road, New Hartford, CT skisundown.com

NEW HARTFORD SELF STORAGE



- 100% Climate-Controlled Self Storage
Heated Indoor Car, Boat & RV Storage
Get Your 1st Month Free

283 Main Street New Hartford, CT 06057

860-238-4080 Stephanie Hazard, Facility Manager newhartfordstorage@gmail.com NewHartfordSelfStorage.com

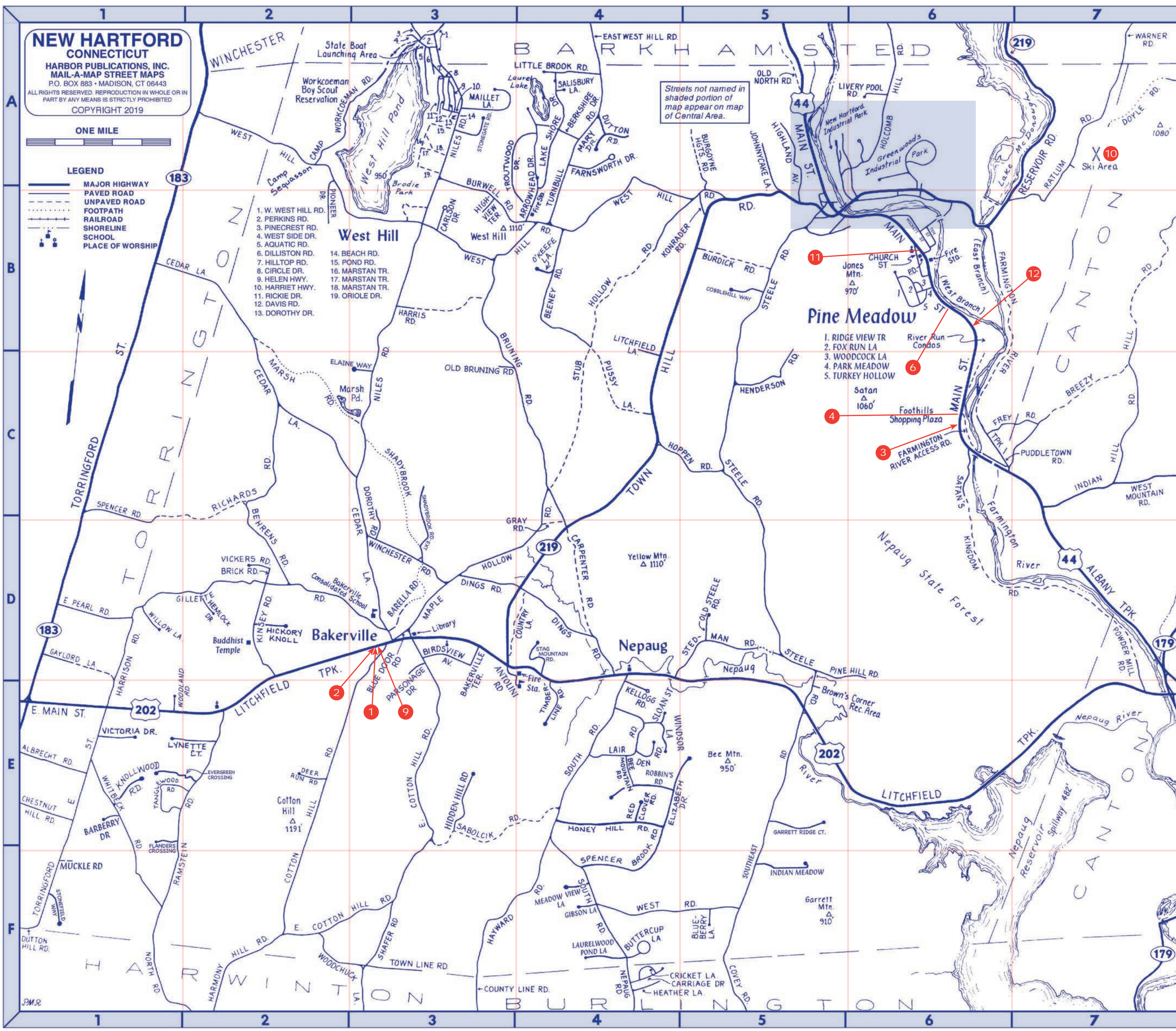
Michel Angelo's Pizzeria Restaurant & Lounge 256 Main Street, New Hartford, CT 06057 860-738-8585

Northwest Connecticut CHAMBER OF COMMERCE Business Working Together 333 Kennedy Drive, Suite R101, P.O. Box 59 Torrington, CT 06790 Ph. 860-482-6586 nwtchamberofcommerce.org

NEW HARTFORD STREET INDEX

A street with an asterisk following the grid designation is named only on the enlarged map of the Center of New Hartford

Table listing streets in New Hartford by grid coordinates (A-F, 1-7). Streets include Antolini Rd, Aquatic Rd, Arrowhead Dr, etc.



Make a difference, become a foster parent. Haz la diferencia, sea un padre de crianza. ctfofosteradopt.com 1-888-KID-HERO

Quilted Ewe Where Fabric & Fiber Flock! Quilt & Fiber Shop! Fabric, Fiber, Classes, Long Arm Quilting 37 Greenwood Road New Hartford, CT 06057 860-379-3260 quiltedewe.com

BIRCH LANE ICE FOR ALL OCCASIONS CUBES-CRISPER-BLOCKS CARVING BLOCKS WEDDINGS-PARTIES FESTIVALS-ETC. ICE CHEST RENTALS ROUTE 44 NEW HARTFORD, CT 1-800-286-2823 / 1-860-693-4022

CHAPIN PARK Bed & Breakfast 45 Church Street Pine Meadow CT 06061 P.O. Box 184 860.379.1075 Innkeeper: Mary Ann Gunning www.ChapinParkBandB.com