

8



WINDSOR LOCKS DINER
ON 159

BREAKFAST & LUNCH

Open: 6am to 3pm, 7 Days

Tel: 860-386-6644 • Fax: 860-386-6348

Windsor Locks Commons
255 Main Street • Windsor Locks, CT 06096

Over 500,000 Promotional Products to Meet Your Every Business or Personal Need.



HARBOR PROMOTIONS
1 Orchard Park Road, Unit 8
P.O. Box 883 • Madison, Connecticut 06443
phone (203) 245-8009 • fax (203) 245-7645
www.harborpromotions.com

PARKS AND RECREATION

Parks maintained by Town Forest Commission:
Jesse F. Smith Memorial Forest (A4) (15 acres). Dedicated May 30, 1959 as a memorial to Jesse Fowler Smith—minister, teacher and naturalist. Open to public—picnicking, camping with permit, horseback riding, cross-country skiing. Closed at dusk.

Parks maintained by Conservation Commission:
Sunrise Park (C2) (139 acres). Purchased by townspeople from estate of Edward M. White. Dedicated July 2, 1966. Name suggested by Mrs. Karl Kulle because of Easter Sunrise Services held there annually. Open daily from 8:00 am to dusk for Suffield residents and their guests (town stickers required)—boating, fishing, swimming, picnicking, playground, hiking trails, summer day camp, horseshoes, skating, ice-fishing, cross-country skiing. Make reservations for group use of pavilion with Conservation Commission Secretary (860) 668-3847.

Stony Brooke Park (D4) (70 acres). Given to the town by Charles S. Bissell in 1968 for park and conservation purposes. Open to public—hiking, fishing, picnicking, cross-country skiing, camping with permit. Closed at dusk.

Areas maintained by Parks and Recreation Commission:
Babb's Beach Recreation Area (A1). On Congamond Lake, given to the town by Mrs. Nelson Babb, Sr. and family in April 1977—swimming, picnicking, horseshoes. Open to town residents in summer.

Babb's Field (A1). Multi-purpose field.

Bazin “Bud” Bruce Memorial Park (D3) (27 acres). Purchased May 1977. Includes baseball fields, soccer fields, softball field, field hockey field, picnic and pavilion, as well as hiking and jogging trails.

Other Sports Areas:
Christian Field, Hale Street (E4)—Little League.
East Street Softball Field (B6)—next to fire station.
Sullivan Athletic Field, Hill Street (C4)—baseball, soccer.
High School (D3)—tennis courts, track, soccer, baseball, softball.

Suffield Middle School (C4)—tennis courts, track, soccer.
McAllister Intermediate School (C4)—softball.
Spaulding School (C3)—Little League, softball, soccer.

Miscellaneous:
Congamond Lakes (A1-B1)—summer and winter activities.
Suffield Land Conservancy (B2-C2). First established in 1980, now owns property on or off Phelps Rd., Newgate Rd., Mountain Rd., West Suffield Mountain, Remington St., Copper Hill Rd., Babbs Rd. Most of this property was acquired by donation. This land totals 178.02 acres.

Metacomet Trail (B2-D2). A blue-blazed Connecticut Forest & Parks Association Trail, traverses the summit of West Suffield Mountain from the south. The north end was re-routed in 1985 to follow west and north boundaries of Sunrise Park and through SLC property to junction of Phelps and Mountain Roads. (No fires or camping allowed).

Lewis Farm Wildlife Sanctuary, Hill Street (B4). Given to Hartford Audubon Society by Mr. and Mrs. Henry M. Clark. Hiking, nature study, cross-country skiing.

Enfield Dam (C6)—Controlled shad fishing area courtesy of Windsor Locks Canal Co.

Windsor Locks Canal Bank (C6-E6)—bicycling, hiking (courtesy of Windsor Locks Canal Co. and D.E.P.). Seasonal. Recreational Sports, social and educational programs for all ages are provided by the Parks & Recreation Department. Boy and Girl Scout troops and other youth and adult organizations, service clubs, golf and tennis clubs and other sport organizations and teams are active in town.

TO:

Support our advertisers by clicking on their ads!

DOWD REALTY GROUP, INC.



DOWD REALTY GROUP, INC.
OFFICE
860-668-6549
357 N. Main Street, Suffield

Providing Good Information So Clients Make Smart Decisions
860.668.6549
DowdRealtyGroup.com • info@dowdrealtygroup.com

MAIL-A-MAP®
STREET MAP
OF
SUFFIELD
CONNECTICUT



SEAL OF THE TOWN OF SUFFIELD CONNECTICUT
Settled In 1670

“KNOW WHERE YOU'RE GOING”



MAIL-A-MAP®
STREET MAPS

A DIVISION OF HARBOR PUBLICATIONS, INC.

P.O. Box 883 • Madison, CT 06443 • (203) 245-8009

www.mailamap.com

All Rights are reserved. Reproduction in whole or in part is strictly prohibited.

COPYRIGHT 2019



Suffield
Chamber of Commerce

P.O. Box 741, Suffield, Connecticut 06078
Representing businesses in the “Top Notch Town!”
Call 860-668-4848 for information on local businesses or to join.
www.suffieldchamber.com • info@suffieldchamber.com

12

P.A. Bland & Associates
Family Owned Insurance Agency Since 1990
We Offer Complete Insurance Programs For
Personal And Business Needs
With Old Fashioned Service & Values
EVENING & SATURDAY
APPOINTMENTS AVAILABLE
(860) 668-3908
123 Mountain Rd., Rt. 168, Suffield, CT 06078
pablandinsuranceagency@gmail.com
www.pablandinsurance.com



Patricia & Jerry Bland



Map of Suffield Center showing streets, landmarks, and locations 12 through 16. The map includes a compass rose and a north arrow. Key locations marked include: Suffield Fuller Hall Academy, S. Kent Hegare Memorial Library, 1st. Church of Christ Congregational, Old Burying Ground, Canine Shelter, Town Hall Annex, Town Hall, Fire Station, Hatheway House, Suffield Senior Center, Office of Emergency Management, Ambulance, Masonic Lodge, Kent Memorial Library, 2nd Baptist Church, and various streets including Stiles La., Day Av., Main St., High St., Green, Mountain Rd., Feyler Pl., Conrail, Bridge St., Broder Pl., Laurel Ct., Maple Ct., Pynchon La., Village La., and Brandywine La.

SUFFIELD FACTS AND FIGURES

Location: On west bank of the Connecticut River between Hartford & Springfield, Mass., north of and adjacent to Bradley International Airport.

Area: 43.1 square miles.

Population: 15,698 (est. 2017).

Government: Selectmen, Town Meeting, Board of Finance.

TOWN OFFICES
Town Hall-First Floor (SC)
Town Clerk: 860-668-3880
Tax Collector: 860-668-3841
Assessor: 860-668-3866
Town Hall-Second Floor (SC)
Human Resources (2nd Fl): 860-668-3840, Fax 860-668-3898
Selectman's Office (1st Fl): 860-668-3838
Treasurer (1st Fl): 860-668-3851
Finance Director: 860-668-3851

Town Hall-Lower Level (SC)
Parks & Recreation: 860-668-3862, located in Town Hall Annex
Registrar of Voters: 860-668-3850
Office of Emergency Management, located in Ambulance Building
Town Offices (SC)- 230C Mountain Rd.
Public Works (1st Fl): 860-668-3890
Conservation (2nd Fl): 860-668-3847
Town Engineer (2nd Fl): 860-668-3876
Planning & Zoning (2nd Fl): 860-668-3848
Econ. Development: 860-668-3849
Building Inspector (2nd Fl): 860-668-3878
Information Technology (Basement): 860-668-3843
Mini-Bus Transportation: For residents permanently disabled, handicapped or over 60. 860-668-3844. Recorder available 24 hours, 7 days a week. Located at Senior Center.
Public Safety: Police Department (C4), Volunteer Fire Department-4 stations (B1, B6, C3, SC), Suffield Ambulance Association. 24 hour **emergency medical service 860-668-3881**.
Bulky Waste Landfill and Transfer Station: Mountain Road (B2), West Suffield-860-668-3837. Open Tues, Thurs & Sat 8:00-4:00. Town stickers required, available at landfill.
Emergency Aid Association: 450 South St. (D4) Suffield Visiting

Nurse Association, A Saint Francis care provider, provides visiting nurse service, home health aides, occupational/physical/speech therapy, medical social worker, clinics, emergency food pantry shelf, fuel bank and adult day care. 24-hour answering service 668-0211.

Water Pollution Control Authority: 860-668-3856 (844 East Street South).

North Central Health District: 860-745-0383 (Enfield).

Public Schools: Suffield Senior High and Regional Vo-Ag Center (D3), McAllister Intermediate (C4), Suffield Middle School (C4) and two elementary schools (C3, C5).

Private Schools: Suffield Academy (SC), coeducational (founded 1833).

Historical Society: (D5).

Museums: Hatheway House Museum (SC): Mid-May to Mid-October and first weekend in December, Wednesday thru Sunday 1pm to 4pm. King House Museum (D5): May thru September, Wednesday and Saturday 1pm to 4pm.

Library: Kent Memorial Library (SC) phone 860-668-3896; fax 860-668-3895 Hours: Tues- Thurs 10-8:30, Fri 10-6, Sat 10-5 (Jul & Aug 10-1). Services: Children's programs, story hours, Homebound Service, Inter-library loans, free internet access and word processing, local history & genealogical resources, meeting rooms.

Churches: Baptist (B4, C5, D5), Congregational (C3, C5), Immanuel Baptist (Spaulding School-C3), Lutheran (D4), Roman Catholic (C4, D5).



Principal Industries: Diversified agriculture, including turf farming, tobacco growing, nurseries, market gardening; food processing and distribution, warehousing, machine shops, paper board processing, lumber and millworking, aerospace, liquid gas manufacturing, tool and die manufacturing, publishing and transportation.

Post Offices: Suffield (C4) 06078, West Suffield (C3) 06093.
NOTE: "SC" refers to detailed map of Suffield Center

Prospect St	D4	Route Conn 168	B1-C5	S Longyard Rd	A2	Sutula Rd	D4-D5	Wendover Rd	B4
Pynchon La	SC	Route Conn 187	A3-D2	S Main St	C5-D5	Sycamore La	A4	West Bass La	WE
Quail Run Rd	C5	Route Conn 190	C5-C6	S Stone St	C2			West Bluegill La	WE
Quarry Rd	C1	Royel Oak	B6	Sparrow Ct	B5	Taintor St	D4-E3	West Grayling La	WE
		Russell Av	B4-C5	Spencer St	D4	Thimbleberry Ct	D5	West Dr	A1
Randall Dr	B5			Spring La	SM	Third St	C6	Wheeler Dr	C1
Ratley Rd	A3-C3	Salmon Run	SM	Spruce St	A3-B4	Thistletdown	B4	Whitfield Way	D4
Rawlins Brook Rd	B6-C6	Sandgate Ct	PVG	Stratton Farms Rd	B1	Thompsonville Rd	B5-B6	Williams Cir	C6
Redstone Rd	D5-E5	Second St	C6	Stiles La	SC	Thrall Av	C5-C6	Willow Creek	D5
Remington St	D4	Settlement Cir	D5-E5	Stonagate La	C5	Two States Av	A1	Windbrook Dr	A5
Ridgewood Dr	B1	Shad Row	SM	Stony Brook Dr	D5	Tyler La	D5	Winter Dr	E5
Rising Corner Rd	A2	Shadow Pond La	B5	Strathmore La	PVG			Wisteria La	D5-D6
River Blvd	B6	Shallow Brook Way	B5	Suffield St	D5-E6	Ucar St	E6	Woodbridge Dr	A6
River Blvd Ext	A6	Sheldon St	C4-D3	Suffield Meadow Dr	C6			Woods Hollow Rd	B1
Riverview Dr	A6	Silver Creek Dr	B5	Suffield Meadow Dr		Valley View Dr	A6	Woodland Ter	C6
Riverview Ter	C6	Snowberry La	D5		Ext C6	Village La	SC	Woodworth St	B6
Rosewood Dr	C4	Somerwynd La	A6	Sunny View Dr	A6			Wren Dr	C5
Route Conn 75	A5-E4	South St	D5-E4	Sunset Dr	B1	Wainscot La	D4		
Route Conn 159	A6-E6	S Grand St	C3-E3	Susan Dr	D5	Warnertown Rd	A2		

It's a connected world.
Do your share.

For 30 ways to help the environment, write Earth Share,
3400 International Drive, NW, Suite 2K (AD4),
Washington, DC 20008.

The logo for D+F Power Equipment features a red chainsaw on the left. To its right is the text 'D+F' in large, bold, black letters. Below 'D+F' is a black banner with the words 'Power Equipment' in white, flanked by two small white circles. In the top right corner of the logo area, there is a red circle containing the number '10' in white.




Lily House
Bed & Breakfast

13 Bridge Street
Suffield, CT 06078

860-668-7931

Innkeeper: Tiffany Hannoush
www.thelilyhouse.com

**To Order
Maps Visit Our Website:
www.mailamap.com**

 3

**SUFFIELD
VETERINARY
HOSPITAL**

Dr. Ann Huntington
Dr. Anita Sabellico
Dr. Dawn Burke
Dr. Dan Rothbart

**577 East Street South
Suffield, CT 06078**

(860) 668-4041
Fax (860) 668-4785

www.suffieldvet.com

**DOWD
GROUP
REALTY**
860-668-6549
OFFICE
357 N. Main Street, Suffield

DOWD REALTY GROUP, INC.

