

MAIL-A-MAP®
STREET MAP
OF
WESTBROOK
CONNECTICUT



A WORLD OF
FINANCIAL
OPPORTUNITY...

PERSONAL • BUSINESS • TRUST
INVESTMENT SERVICES

Essex Savings Bank
Service & Trust Since 1851
Member FDIC • Equal Housing Lender

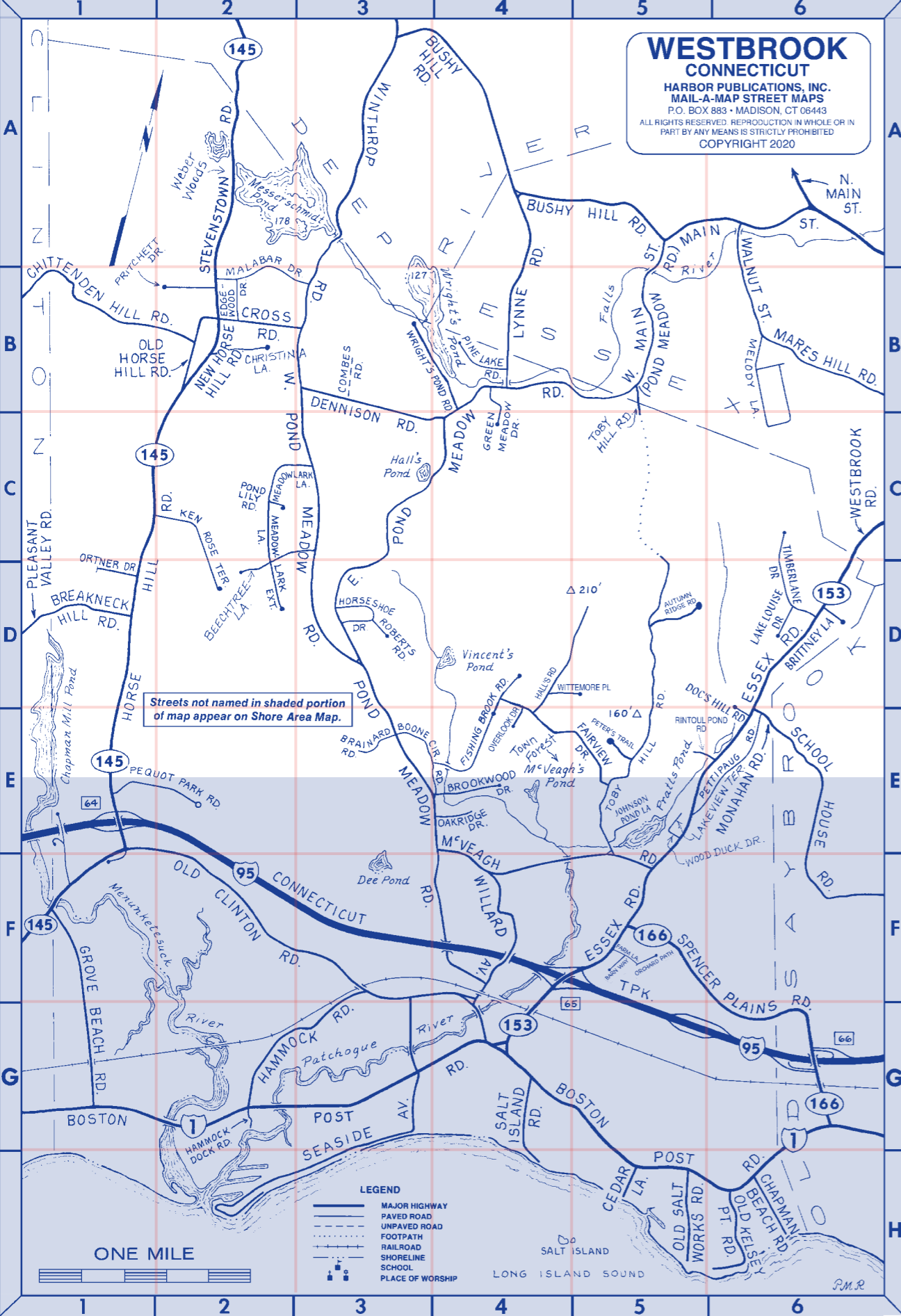
Essex, 35 Plains Road, (860) 767-2573
Essex, 9 Main Street, (860) 767-8238
Madison, 99 Durham Road, (203) 318-8611
Old Saybrook, 155 Main Street, (860) 388-3543
Old Lyme, 101 Halls Road, (860) 434-1646
Chester, 203 Middlesex Avenue, (860) 526-0000
Call Toll-Free: 877-377-3922 • www.essexsavings.com

"SUPPORT YOUR LOCAL BUSINESSES"



A DIVISION OF HARBOR PUBLICATIONS, INC.
P.O. Box 883 • Madison, CT 06443 • (203) 245-8009

www.mailamap.com
All Rights are reserved. Reproduction in whole or in part is strictly prohibited.
COPYRIGHT 2020



TO:

Support our
advertisers by clicking
on their ads!

WESTBROOK STREET INDEX

Acorn Rd	F6	Cold Spring Dr	F6	Goodspeed Dr	G4	Lynne Rd	A3-B4
Andre Dr	F4	Combes Rd	B3	Green Acres Park Dr	H5-G6		
Antonie Rd	G3	Connecticut Av	H1	Green Meadow Dr	B4-C4	Magna La	G4
Apogee La	G3	Connecticut Tpk	E1-G6	Grove Ter	G1	Malabar Dr	B2-B3
Argail Dr	H6	Cook Ter	H6	Grove Beach Rd N	F1-G1	Maple Ridge Rd	G5
Autumn Ridge Rd	D5	Cross Rd	B2	Grove Beach Rd	S G1	Marvin Dr	H6
Avenue A	H5					Massachusetts	Dr H1
Avenue B	H5	Dennison Rd	B3-B4	Hall's Rd	D4	McDonald Rd	G3
		Doc's Hill Rd	E6	Hammock Rd N	F3-G2	McVeagh Rd	F4-F5
Barn Way	F5	Dolphin Av	H2	Hammock Rd S	G2	Meadow Brook	Rd G3
Beach Ct	H5	Dorothy Rd	H6	Hill St	H6	Meadowlark La	C2-C3
Beachway	H1	Dowd Rd	F3-G3	Horse Hill Rd	B2-E1	Meadowlark La Ext	C2-D2
Beechtree La	C2-D2			Horseshoe Dr	D3	Meadow Point	Rd F1
Bellstone Av	G3	East Pond Meadow Rd		Hunter's Ridge	Dr F5	Meetinghouse La	F4
Beverly Rd	H6		B5-D3	Mels Rd			F4
Blue Gill La	G1	Ebb Tide	G3	Indian Tr	H1-G2	Menunketesuck Av S	G3
Boone Cir	E3	Eckford Av	G3	Menunketesuck Rd			H1
Boston Post Rd	G1-G3	Economy Dr	G5	Meriden Av	G1		H6
Brainard Rd	E3	Edgewood Dr	B2	Mink Rock Rd	E5		F5
Breakneck Hill Rd	D1	Elm Av	H1	Minnow La	C1-C2		G1
Brittney La	D6	Essex Ct	G5	Mohawk Rd	G5		G1
Broadway N	G1	Essex Ct	Q	Mohican Rd	Q		H1
Broadway S	G1	Essex Rd	C6-G4	Monahan Rd	G4		E6
Brookside Av	G4	E-Z St	G4	Muller Av	G5		H6
Brookwood Dr	E4				G4		
Burdick Dr	G4	Fairview Dr	E5	Newell Ter	H5		H6
Bushnell La	F3-F4	Fairway La	G1	New Horse Hill Rd	B2		
		Farm La	F5	Nolin Rd	F1		
Canton Rd	H6	Fawn Hill Dr	G5	Norris Av	F4-G4		
Captains Dr	H2	Fern St	G1	Nutmeg Cir	F4		
Catherine St	G3	First Av	H6				
Cedar La	H5	Fishing Brook Rd	F4	Oak Av	H2		G1
Chapman Av	H6	Fiske La	G4	Oakridge Dr (PRIV.)	G1		E4
Chapman Dr	H6	Flat Rock Pl	G4	Oak Vale Dr	G1		G5
Chapman Beach Rd	H6	Folkstone Ct	G5	Old Boston Post Rd	G1		G2
Chapman Mill Pond Rd	H6	Folkstone Ct	Q	Old Clinton Rd	G1		F1-G4
		Folkstone Ct	H5	Old Conn. 153	G4		F5
Cherry St	E1-F1	Fourth Av	H5	Old Forge Rd	H5		
Chestnut Dr	G1	Fox La	H6	Old Horse Hill Rd	B2		
Chittenden Hill Rd	B1-B2	Gerard Av	G4	Old Kelsey Point Rd	H6		
Christina La	B2	Gold Links Rd	G4	Old Mail Tr	H1-H2		
Church Hill La	F4	Goodrich Av	G4	Old Pent Rd	G3		

Old Salt Works Rd	H5	Seaside Av	G3
Orchard Path	F5	Second Av	H5
Ortner Dr	D1	Second Av	H5,H6
Osprey Cir	G1	Shailer Dr	H6
Overlook Dr	E4	Shelter Harbor La	G4
Oxford Ct	H5	Shore La	H1
Oxford Ct	Q	South La	G3
		S Main St	G4
Park Row	G1	Spencer Plains Rd	F5-G6
Parker La	G4	Stannard Ct	H5
Patchogue Pl	G4	Stannard Dr	H5
Pepperidge Av	G4	Stevenstown Rd	A2-B2
Pequot Rd	H1	Stokes Av	G4
Pequot Park Rd	E1-E2	Stonehedge Rd	H5
Perigee La	G3	Striper Av	H2
Peter's Trail	E5	Sunrise Rd	H1
Pettipaug Rd	E5-E6	Tarpon Av	H3
Pilots Point Dr	H2	Timberlane Dr	D6
Pine Cone Dr	G1	Toby Hill Rd	B5-C5
Pine Lake Rd	B4	Trolley Av	G1
Pioneer Rd	H1	Trolley Rd	G4
Plymouth Rd	F5-F6	Trout Lake Dr	G1
Pointina Rd	H5		
Pond Cir	F4	Uncas Rd	H1
Pond Lily Rd	C2	Underway Dr	H2
Pond Meadow Rd	D3-G4		
Portside Dr	H2	Waldron Dr	H6
Post Av	G3	Wangum Rd	G1
Pritchett Dr	B2	Wesley Av	G3
Private Rd	H1	Westbrook Industrial Park	
			Rd F4
Quotonset La	G4	Westbrook Pl	G4
Railroad Av	F4	Westbrook Hts Rd	G5
Rintoul Pond Rd	E5-E6	West Pond Meadow Rd	
Rip Tide	G3		B3-D3
Ripley Hill Rd	H5	Wickham Ct	G5
Riverview Rd	G1-H1	Wickham Ct	Q
Roberts Rd	D3	Willard Av	F4
Route Conn 145	A2-G1	Windy Hill Dr	G3
Route Conn 153	D6-G4	Windy Hill Rd	G3
Route Conn 166	F5-G6	Winterberry Cir	F6
Route I-95	E1-G6	Winthrop Rd	A3-B3
Route U.S. 1	G1-G6	Wittmore Pl	D4-D5
Running Pine Rd	F5-F6	Wood Duck Dr	E5
		Woodledge La	G6
Sachem Rd	G1	Worthington Dr	G4
Sagamore Ter Dr	H6	Wright's Pond Rd	B3-B4
Sagamore Ter Rd	E H5		
Sagamore Ter Rd	S H5	Young Rd	G1
Sagamore Ter Rd	W H5		
Salt Island Rd	G4	"Q" indicates a named locality in "Ambleside"	(H5)
School Hill La	F4		
Seaford Rd	H5		
Sea Watch	G4		
Seascape Dr	H4		

WESTBROOK FACTS AND FIGURES

Location: Westbrook extends four miles along the shore of Long Island Sound, a few miles west of the mouth of the Connecticut River. It extends inland five miles.

Area: 16.2 square miles.

Population: 6,914 (est. 2018).

Government: Selectmen, Town Meeting, Board of Finance, Mulvey Municipal Center (aka New Town Hall) (G3).

Public Safety: Resident State Troopers (3), Constables, Marine Patrol; Volunteer Fire Department; Volunteer Ambulance Association (G4).

Schools: Westbrook Middle and High School (F4); Daisy Ingraham (G4).

Library: Westbrook Public Library (G4).

Places of Worship: Congregational (G4), Episcopal (G4), Jehovah's Witnesses (G1), Roman Catholic (F4).

Health Services: Public Health Nursing Service.

Principal Industries: Fishing and light manufacturing.

Parks & Recreation:
Weber Woods - State Forest (A-1).
Daniel P. Wren Park (G4)—playing field.
Town Beach (H3)—private beaches.
Town Boat Launch (F1)
Town Forest (E4)—walking trails.

Boating: Marinas along Menunketesuck and Patchogue Rivers below Route 1; Harbor (H2) dredged to depth of 9 ft.

Salt Meadow Nat. Wildlife Refuge (F2) undeveloped.

Old Town Hall (G4)—tennis courts, ballfield.
High School (F4)—public tennis courts.
Mulvey Municipal Center (G3)—walking path.
Senior Center: lower level of Mulvey Municipal Center (G3).
Community Center: in Library building.
State Facilities: State Police Barracks, Troop "F" (G5); State Armory (G4).
Historical Society: In former Library building on the Green.
Post Office: Westbrook (G5), 06498.

WILLIAM RAVEIS
REAL ESTATE • MORTGAGE • INSURANCE



DYLAN WALTER
GET IT DONE WITH DYLAN!

CLINTON'S #1 AGENT IN 2019
FOR HOMES SOLD & VOLUME



C 860.227.5277
DYLANWALTER.RAVEIS.COM
DYLAN.WALTER@RAVEIS.COM
33 MAIN ST | OLD SAYBROOK | CT 06475

Visit our website at:
www.mailamap.com

Shoreline Framing
CUSTOM FRAMING • ART • DECOR & GIFTS


1257 Boston Post Road, Westbrook, CT 06498
860-399-6922
www.shorelineframing.com

WESTBROOK FLOOR COVERING

1275 Boston Post Road, Westbrook, CT 06498
Tel. (860) 399-6161 / Fax (860) 399-6656
WWW.WESTBROOKFLOOR.COM

It's a connected world.
Do your share.

For 30 ways to help the environment, write Earth Share,
3400 International Drive, NW, Suite 2K (AD4),
Washington, DC 20008.



The Trove
General Finishes and Old Fashioned Milk Paint Retailer

85,000 Sq. Ft. multi-dealer shop on Route 1, full of antiques, rugs, furniture, military items, fine and costume jewelry, vintage toys, mid-century modern and selected consignments


1353 & 1383 BOSTON POST RD.
(860) 391-8636 / (860) 339-5706



PENNYWISE
Premium Home Heating Oil & Service

- 24 Hour Service
- Price Protection/Budget Plans
- Air Conditioning & Ductwork
- Automatic Delivery
- Service Contracts
- Gas Conversions
- Tank Removal
- Heating & Cooling Installations

860-399-8244 • 860-669-8234
35 WESTBROOK INDUSTRIAL PARK ROAD, WESTBROOK, CT 06498
CT LICENSE #008763 800 416

MADISON RACQUET & SWIM CLUB
Your Club For All Seasons
OPEN FOR ALL


Tennis • Swimming • Fitness • Paddle Tennis • Pickleball

36 Scotland Road • Madison, CT 06443 • 203-245-9444
www.madisonracquet.com • mrsc@madisonracquet.com



A WORLD OF FINANCIAL OPPORTUNITY

PERSONAL • BUSINESS • TRUST INVESTMENT SERVICES



Essex Savings Bank
Service & Trust Since 1851
Member FDIC • Equal Housing Lender

Essex, 35 Plains Road, (860) 767-2573
Essex, 9 Main Street, (860) 767-8238
Madison, 99 Durham Road, (203) 318-8611
Old Saybrook, 155 Main Street, (860) 388-3543
Old Lyme, 101 Halls Road, (860) 434-1646
Chester, 203 Middlesex Avenue, (860) 526-0000
Call Toll-Free: 877-377-3922 • www.essexsavings.com

Over 500,000 Promotional Products to Meet Your Every Business or Personal Need.



HARBOR PROMOTIONS
1 Orchard Park Road, Unit 8
P.O. Box 883
Madison, Connecticut 06443
phone (203) 245-8009 • fax (203) 245-7645
www.harborpromotions.com

WESTBROOK SHORE AREA
HARBOR PUBLICATIONS, INC.
MAIL-A-MAP STREET MAPS
P.O. BOX 883 • MADISON, CT 06443
ALL RIGHTS RESERVED. REPRODUCTION IN WHOLE OR IN PART BY ANY MEANS IS STRICTLY PROHIBITED.
COPYRIGHT 2020

Westbrook Package Store
1271 Boston Post Rd.
Westbrook, CT 06498
(860) 399-1198



To Order Maps Visit Our Website:
www.mailamap.com



Make a difference, become a foster parent.

Haz la diferencia, sea un padre de crianza.



ctfosteradopt.com
1-888-KID-HERO